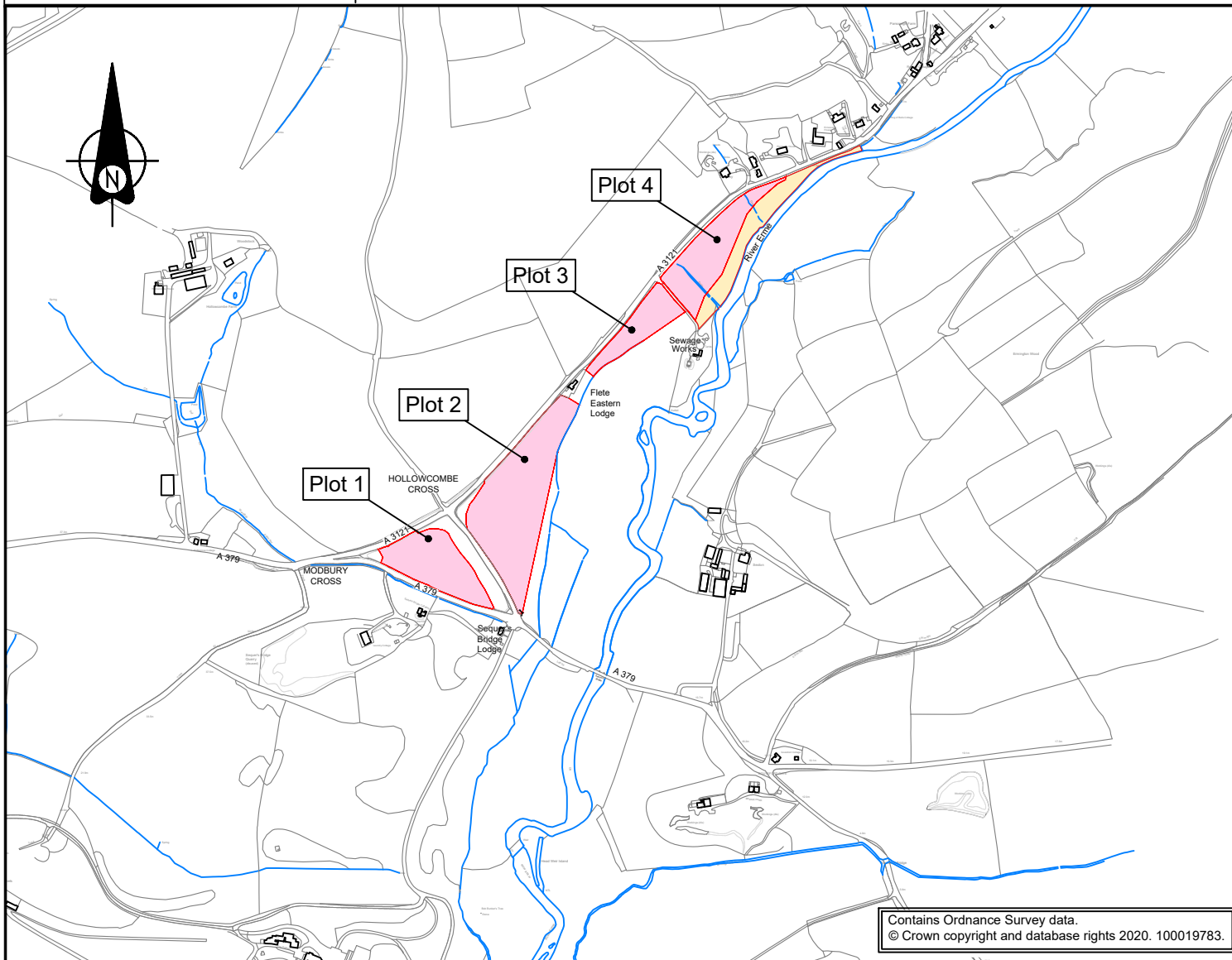




Roads A4 FRAME bottom box - Version 2.0



Contains Ordnance Survey data.  
© Crown copyright and database rights 2020. 100019783.


Land Areas


Plot 1 = 1.14 Hectares (2.81 Acres)

Plot 2 = 2.59 Hectares (6.40 Acres)

Plot 3 = 0.68 Hectares (1.70 Acres)

Plot 4 = 1.20 Hectares (2.96 Acres)

 Areas proposed for woodland creation  
5.61 Hectares (12.75 Acres)

 Corridor containing sewer easement and  
Ermington Footpath 12 to remain as  
existing (grassland)

Notes

Owner

Devon County Council  
County Hall,  
Topsham Road,  
Exeter,  
Devon EC4 2QD



**Engineering Design Group**

**Devon County Council**

Matford Offices Tel. 0845 155 1004  
County Hall Fax 01392 382342  
Topsham Road  
Exeter customer@devon.gov.uk  
EX2 4QD www.devon.gov.uk

**MODBURY CROSS WOODLAND  
CREATION SCHEME**

**LAND PLAN**

Rev	Date	Drawn	Revisions	Chk

Do not scale from this drawing in either hard or electronic format. No responsibility is accepted where this drawing is used in circumstances other than that for which it was originally prepared and issued.

drawing number	Revision
B11029/	0
scale(s)	size
1:10000	A4